


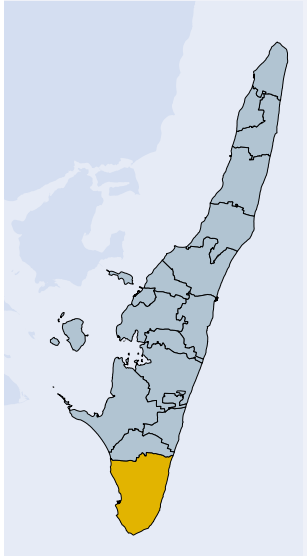
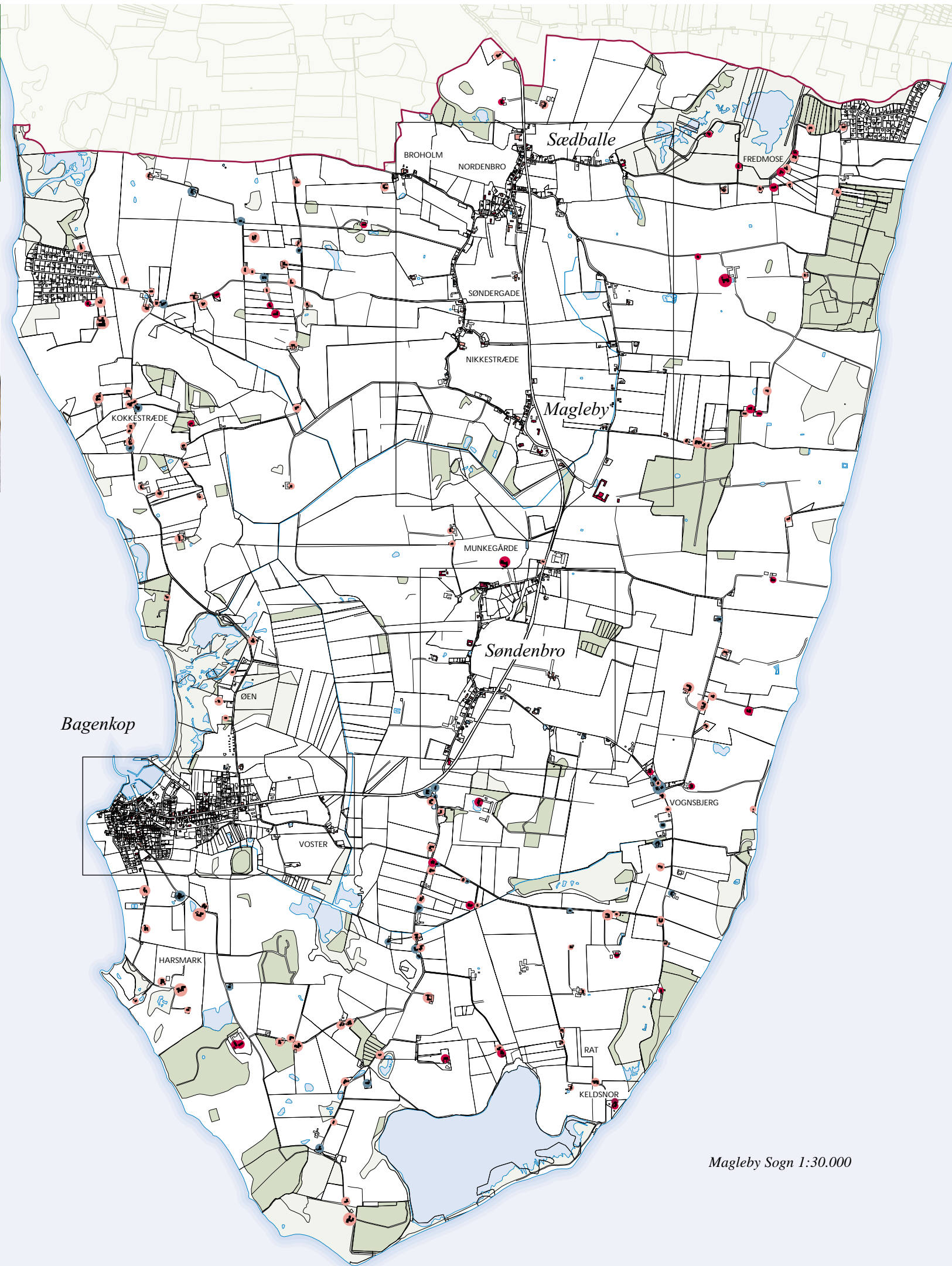
Magleby Sogn



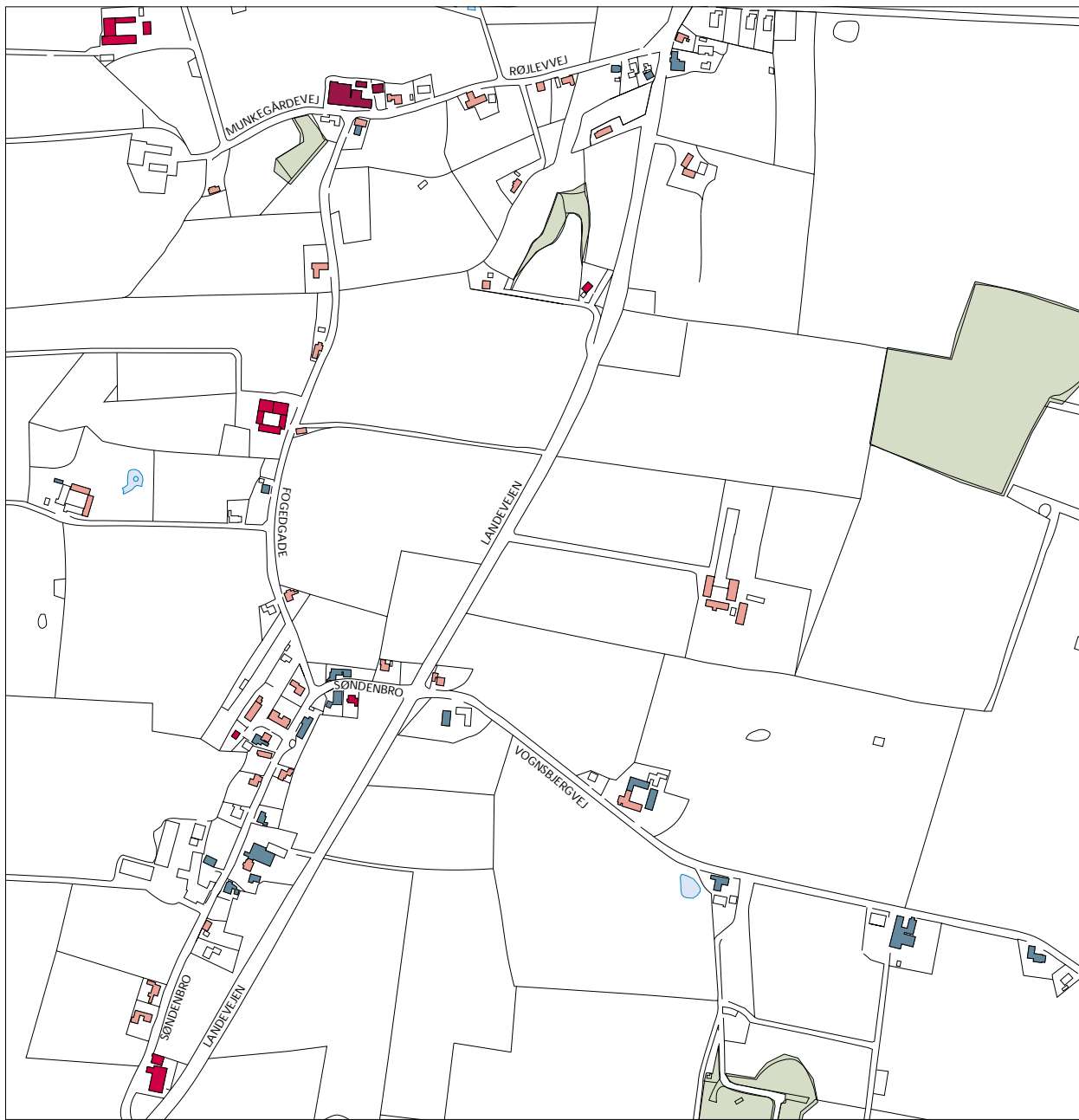
Stormflodsstenen ved Vesteregsvej fortæller om vandhøjden under stormfloden i 1872.



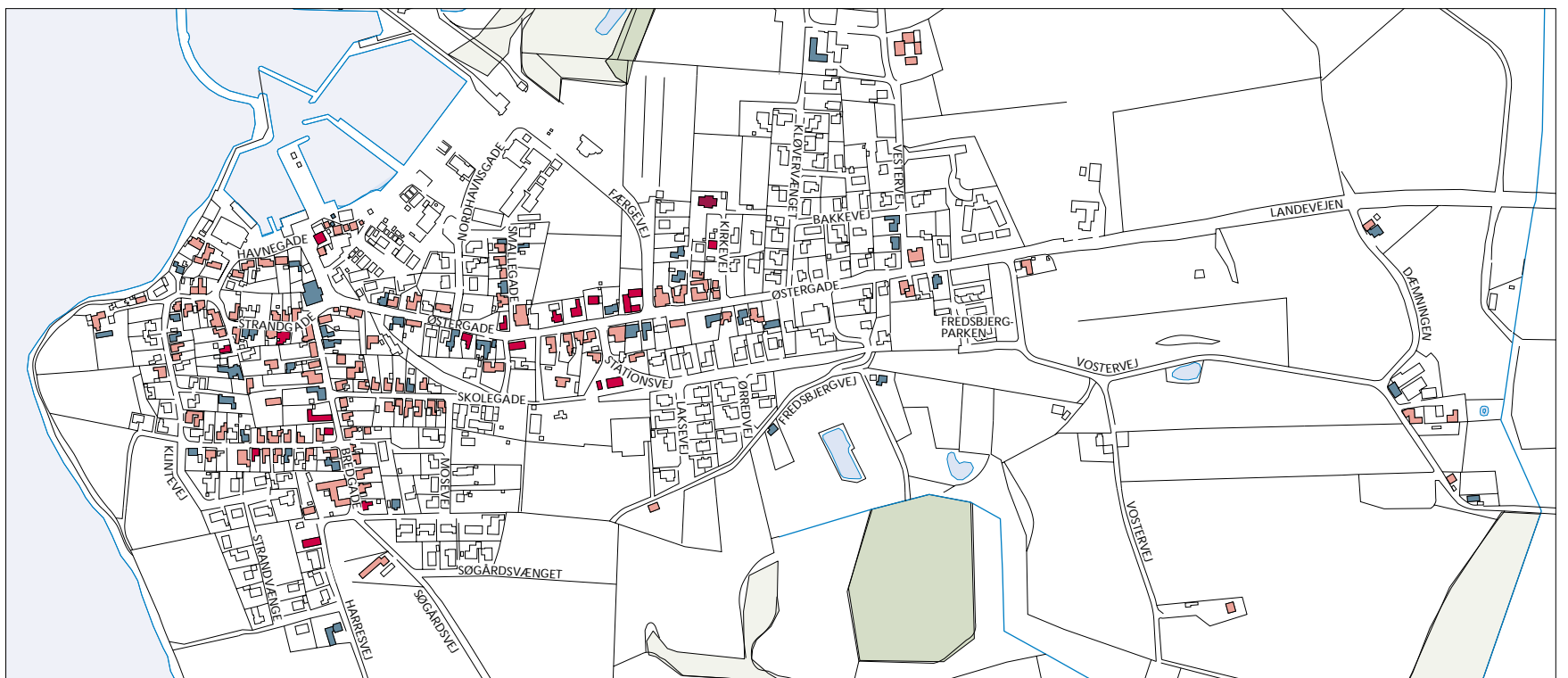
Dovns Klint på sydspidsen af Langeland står stejlt og skulpturelt ud mod havet.



Magleby Sogn 1:30.000



Søndenbro 1:8.000



Bagenkop 1:8.000